










Trip to:
 2765 State Rt 23
 Stockholm, NJ 07460-1334
33.40 miles
50 minutes

Notes

A	Milford, PA	Miles Per Section	Miles Driven
●	1. Start out going NORTHWEST on E PEAR ALY toward BROAD ST / US-209 / US-6.	Go 0.02 Mi	0.02 mi
↶ 	2. Take the 1st LEFT onto BROAD ST / US-209 / US-6. <i>If you are on W PEAR ALY and reach GOOSEBERRY ALY you've gone a little too far</i>	Go 0.04 Mi	0.06 mi
↶ 	3. Take the 1st LEFT onto E HARFORD ST / US-209. Continue to follow US-209. <i>If you reach SAWKILL AVE you've gone a little too far</i>	Go 0.9 Mi	0.9 mi
↶ 	4. Turn LEFT onto US-206 (Portions toll) (Crossing into NEW JERSEY). <i>US-206 is 0.2 miles past METZ RD</i>	Go 16.1 Mi	17.0 mi
↑ 	5. US-206 becomes RT-15 S.	Go 6.8 Mi	23.8 mi
	6. Take the CR-517 ramp toward SPARTA / FRANKLIN.	Go 0.3 Mi	24.0 mi
↶	7. Turn LEFT onto CR-517. <i>If you reach RT-15 S you've gone about 0.1 miles too far</i>	Go 5.3 Mi	29.3 mi
↷ 	8. Turn RIGHT onto RT-23.	Go 4.1 Mi	33.4 mi
■	9. 2765 STATE RT 23. <i>Your destination is 0.1 miles past COLSON TER If you reach SNUFFTOWN RD you've gone about 0.1 miles too far</i>		33.4 mi
B	2765 State Rt 23 Stockholm, NJ 07460-1334	33.4 mi	33.4 mi

Total Travel Estimate: **33.40 miles - about 50 minutes**



[All rights reserved. Use subject to License/Copyright](#)

Directions and maps are informational only. We make no warranties on the accuracy of their content, road conditions or route usability or expeditiousness. You assume all risk of use. MapQuest and its suppliers shall not be liable to you for any loss or delay resulting from your use of MapQuest. Your use of MapQuest means you agree to our [Terms of Use](#)

Get **MapQuest** on your mobile. mobile.mapquest.com >>