









**Trip to:**

2765 State Rt 23  
Stockholm, NJ 07460-1334

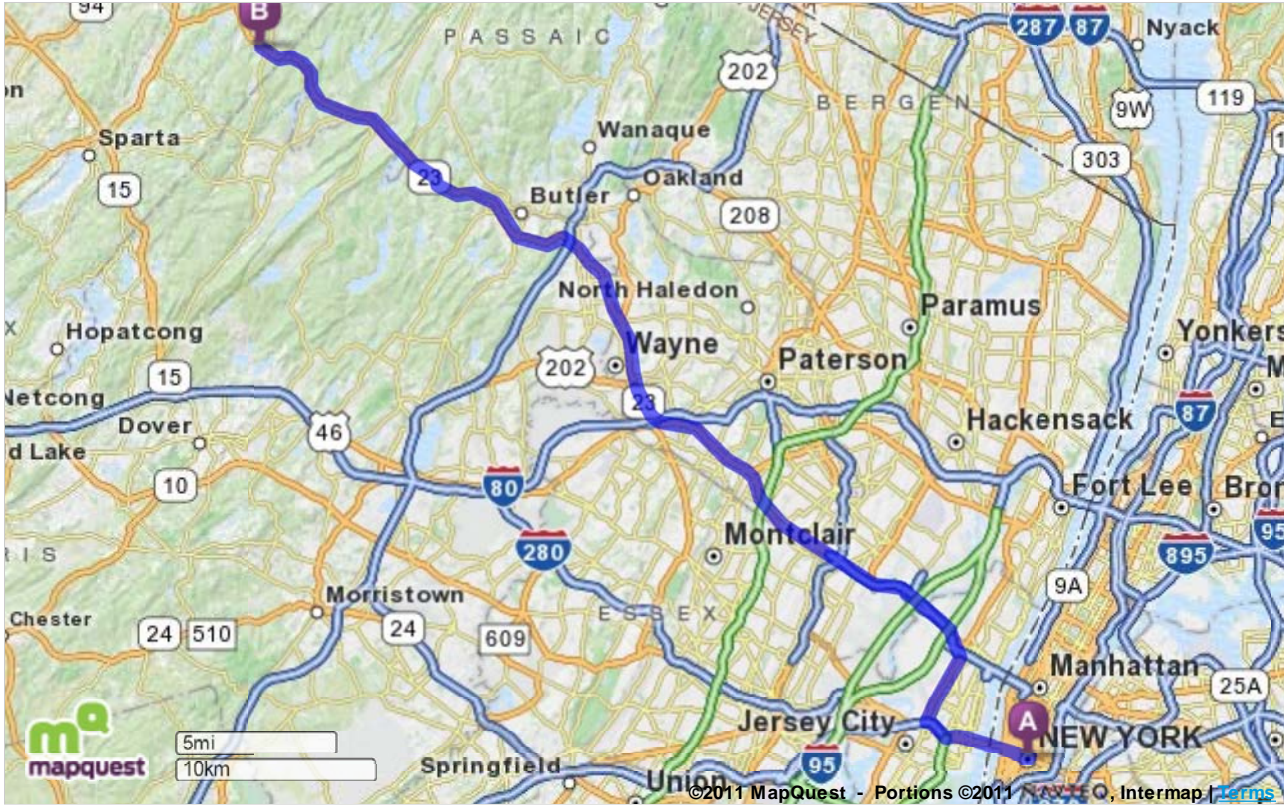
**43.57 miles****1 hour 3 minutes**

Notes

	<b>New York, NY</b>	<b>Miles Per Section</b>	<b>Miles Driven</b>	
	1. Start out going NORTHWEST on KENMARE ST toward ELIZABETH ST.	<b>Go 0.2 Mi</b>	0.2 mi	
	2. Turn LEFT onto LAFAYETTE ST.	<b>Go 0.04 Mi</b>	0.2 mi	
	3. Take the 1st RIGHT onto BROOME ST. <i>If you reach GRAND ST you've gone a little too far</i>	<b>Go 0.3 Mi</b>	0.5 mi	
	4. Turn SLIGHT LEFT onto WATTS ST. <i>WATTS ST is just past WOOSTER ST</i>	<b>Go 0.2 Mi</b>	0.7 mi	
	5. Take the HOLLAND TUNNEL ramp. <i>Just past 6TH AVE</i>	<b>Go 0.08 Mi</b>	0.8 mi	
	6. Turn SLIGHT RIGHT onto HOLLAND TUNNEL (Crossing into NEW JERSEY).	<b>Go 1.8 Mi</b>	2.6 mi	
	7. HOLLAND TUNNEL becomes 14TH ST.	<b>Go 0.3 Mi</b>	2.9 mi	
		8. Take RT-139 W.	<b>Go 1.2 Mi</b>	4.1 mi
		9. Merge onto US-1-9 N / US-1 & 9 / US-1 N / US-9 N toward US 1-9 N.	<b>Go 2.7 Mi</b>	6.8 mi
	10. Turn SLIGHT LEFT to take the RT-3 W ramp toward RT-495 E / NEW JERSEY TURNPIKE / CLIFTON / LINCOLN TUNNEL. <i>0.7 miles past 10TH ST</i>	<b>Go 0.1 Mi</b>	6.9 mi	
		11. unnamed road becomes RT-3 W.	<b>Go 0.6 Mi</b>	7.5 mi
	12. RT-3 W becomes RT-3 EXPRESS LN W.	<b>Go 0.9 Mi</b>	8.3 mi	

		13. RT-3 EXPRESS LN W becomes RT-3 W.	<b>Go 9.3 Mi</b>	17.7 mi
		14. Turn SLIGHT RIGHT onto US-46 W.	<b>Go 3.7 Mi</b>	21.3 mi
		15. Merge onto RT-23 N toward BUTLER.	<b>Go 22.2 Mi</b>	43.6 mi
		16. 2765 STATE RT 23. <i>Your destination is 0.1 miles past SNUFFTOWN RD If you reach COLSON TER you've gone a little too far</i>		43.6 mi
		<b>2765 State Rt 23</b> Stockholm, NJ 07460-1334	<b>43.6 mi</b>	<b>43.6 mi</b>

Total Travel Estimate: **43.57 miles - about 1 hour 3 minutes**



[All rights reserved. Use subject to License/Copyright](#)

Directions and maps are informational only. We make no warranties on the accuracy of their content, road conditions or route usability or expeditiousness. You assume all risk of use. MapQuest and its suppliers shall not be liable to you for any loss or delay resulting from your use of MapQuest. Your use of MapQuest means you agree to our [Terms of Use](#)

Get **MapQuest** on your mobile. [mobile.mapquest.com](http://mobile.mapquest.com) >>