



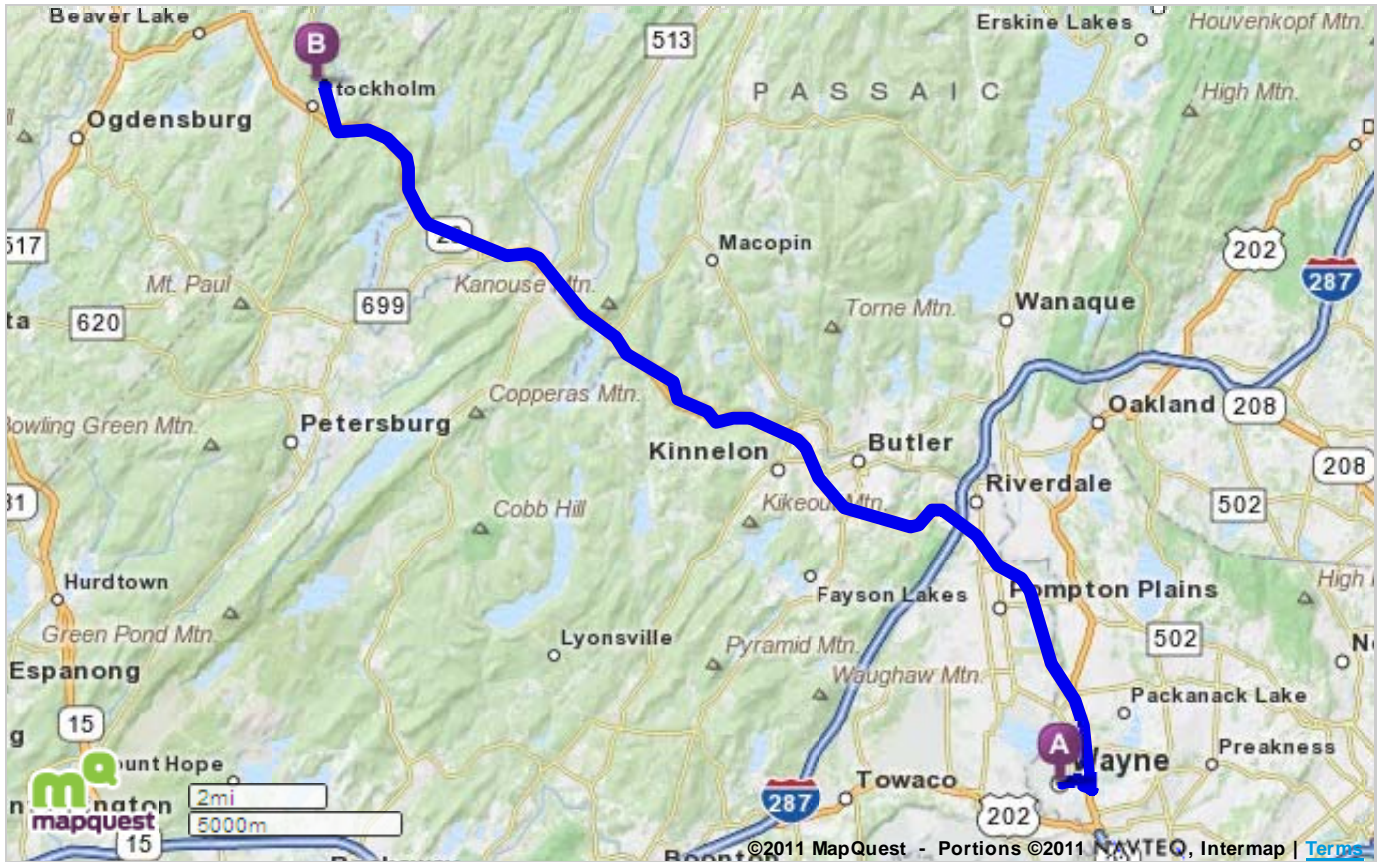


Trip to:
 Stockholm, NJ 07460
20.75 miles
28 minutes

	Wayne, NJ	Miles Per Section	Miles Driven
	1. Start out going NORTHEAST on RYERSON AVE toward DORSA AVE.	Go 0.3 Mi	0.3 mi
	2. Turn RIGHT onto NEWARK POMPTON TURNPIKE / CR-683. Continue to follow NEWARK POMPTON TURNPIKE.	Go 0.3 Mi	0.6 mi
 	3. Merge onto RT-23 N.	Go 19.3 Mi	19.9 mi
	4. Turn SLIGHT RIGHT. <i>0.6 miles past OLD RT 23</i>	Go 0.07 Mi	19.9 mi
	5. Turn RIGHT onto CR-515 / STOCKHOLM VERNON RD.	Go 0.8 Mi	20.7 mi
	6. Welcome to STOCKHOLM, NJ 07460. <i>Your destination is 0.3 miles past SNUFFTOWN RD</i> <i>If you reach THORNLOT RD you've gone about 2.5 miles too far</i>		20.7 mi
	Stockholm, NJ 07460	20.7 mi	20.7 mi

Total Travel Estimate: **20.75 miles - about 28 minutes**



[All rights reserved. Use subject to License/Copyright](#)

Directions and maps are informational only. We make no warranties on the accuracy of their content, road conditions or route usability or expeditiousness. You assume all risk of use. MapQuest and its suppliers shall not be liable to you for any loss or delay resulting from your use of MapQuest. Your use of MapQuest means you agree to our [Terms of Use](#)

36 CITIES IN 60 DAYS	★ ★ TRAVELING THE AMERICAN ROAD ★ ★ <i>Experience America this summer with Paul Brady</i>	Aol Travel. FOLLOW OUR TRIP >
-----------------------------	---	---