




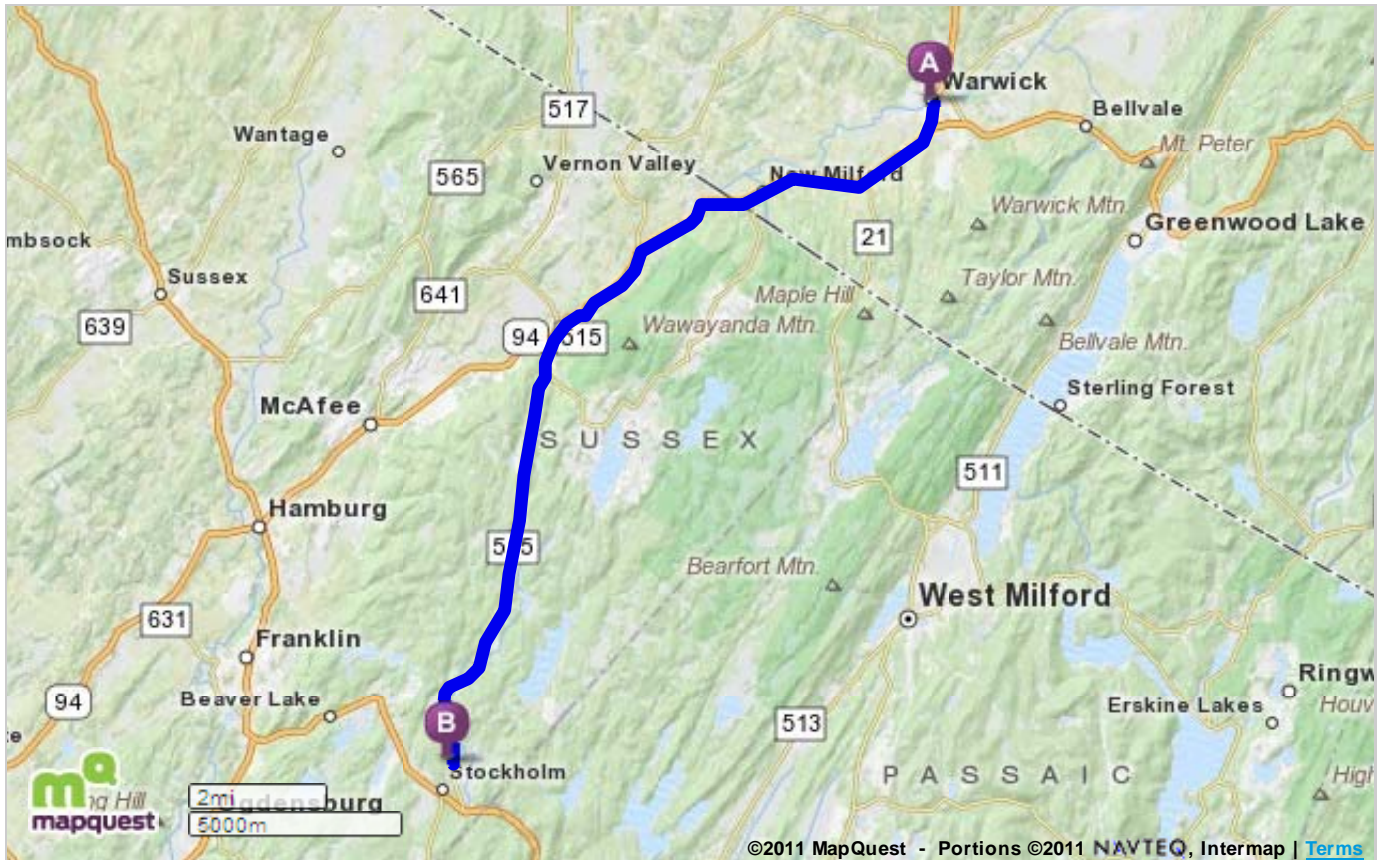


Trip to:
 Stockholm, NJ 07460
16.09 miles
24 minutes

 Warwick, NY		Miles Per Section	Miles Driven
	1. Start out going SOUTHWEST on RT-17A / RT-94 / OAKLAND AVE toward RAILROAD AVE. Continue to follow RT-94 (Crossing into NEW JERSEY).	Go 8.4 Mi	8.4 mi
	2. Stay STRAIGHT to go onto CR-515 / STOCKHOLM RD. Continue to follow CR-515.	Go 7.7 Mi	16.1 mi
	3. Welcome to STOCKHOLM, NJ 07460. <i>If you reach SNUFFTOWN RD you've gone about 0.3 miles too far</i>		16.1 mi
 Stockholm, NJ 07460		16.1 mi	16.1 mi

Total Travel Estimate: **16.09 miles - about 24 minutes**



[All rights reserved. Use subject to License/Copyright](#) |

Directions and maps are informational only. We make no warranties on the accuracy of their content, road conditions or route usability or expeditiousness. You assume all risk of use. MapQuest and its suppliers shall not be liable to you for any loss or delay resulting from your use of MapQuest. Your use of MapQuest means you agree to our [Terms of Use](#)

Get **MapQuest** on your mobile. mobile.mapquest.com >>