

# MVSA 12's Half-day Tournament

**Lake Marion Community Center**

**8821 East Village Ave. Montgomery Village, MD 20886**

**1:00 PM Sunday, January 24, 2010**

The following teams have been accepted into this tournament. Pools have not been determined and will be posted no less than one week before the tournament date.

CHARLES COUNTY 12 ALLEY-KATS - 12  
CHARLES COUNTY ORANGE CRUSH - 12  
CVVC 12S COBRAS - 12  
KINETIC 12 SPARKS - 12  
MAVBC 12 SOUTH - 12  
MDVBC 12 LIGHTNING - 12  
MVSA 12 PHOENIX - 12  
MVSA 12 SPIKERS - 12

---

3 games of 21 points

Skip Sekerak 240-338-0462 email [jsekerak@comcast.net](mailto:jsekerak@comcast.net) Start time 1:00, no playoffs, nc

**MAPQUEST.**

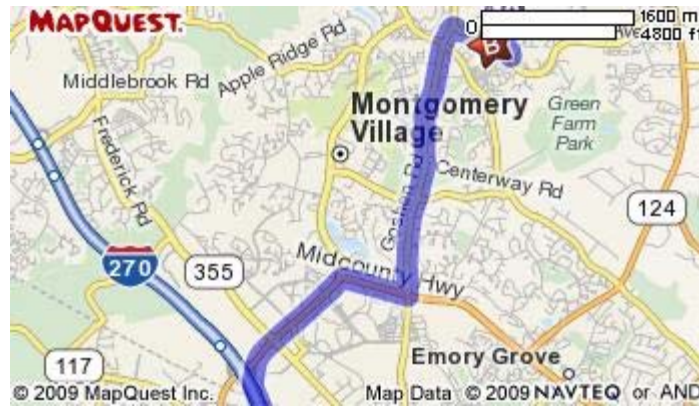
**Trip to 8821 E Village Ave**  
 Montgomery Village, MD 20886  
**33.99 miles - about 45 minutes**

Notes

From Springfield Mixing Bowl



	1. Merge onto <b>I-495 N / CAPITAL BELTWAY</b> (Crossing into <b>MARYLAND</b> ).	go 18.5 mi
	2. Keep <b>LEFT</b> to take <b>I-270 SPUR N</b> via <b>EXIT 38</b> toward <b>ROCKVILLE / FREDERICK</b> .	go 2.0 mi
	3. <b>I-270 SPUR N</b> becomes <b>I-270 N</b> .	go 7.9 mi
	4. Merge onto <b>I-270 LOCAL N</b> via <b>EXIT 10-11</b> toward <b>MD-117 / CLOPPER RD. / W.DIAMOND AVE / MD-124 / MONT. VILLAGE AVE / QUINCE ORCH.RD..</b>	go 0.7 mi
	5. Merge onto <b>MONTGOMERY VILLAGE AVE</b> via <b>EXIT 11</b> .	go 1.2 mi
	6. Turn <b>SLIGHT RIGHT</b> onto <b>MIDCOUNTY HWY.</b>	go 0.6 mi
	7. Turn <b>LEFT</b> onto <b>GOSHEN RD.</b>	go 2.3 mi
	8. Turn <b>SLIGHT RIGHT</b> onto <b>E VILLAGE AVE.</b>	go 0.6 mi
	9. Make a <b>U-TURN</b> onto <b>E VILLAGE AVE.</b>	go 0.3 mi
	10. <b>8821 E VILLAGE AVE</b> is on the <b>RIGHT</b> .	go 0.0 mi



**8821 E Village Ave, Montgomery Village, MD 20886**

Total Travel Estimate : 33.99 miles - about 45 minutes

Route Map [Hide](#)



[All rights reserved. Use subject to License/Copyright](#) | [Map Legend](#)

Directions and maps are informational only. We make no warranties on the accuracy of their content, road conditions or route usability or expeditiousness. You assume all risk of use. MapQuest and its suppliers shall not be liable to you for any loss or delay resulting from your use of MapQuest. Your use of MapQuest means you agree to our [Terms of Use](#)

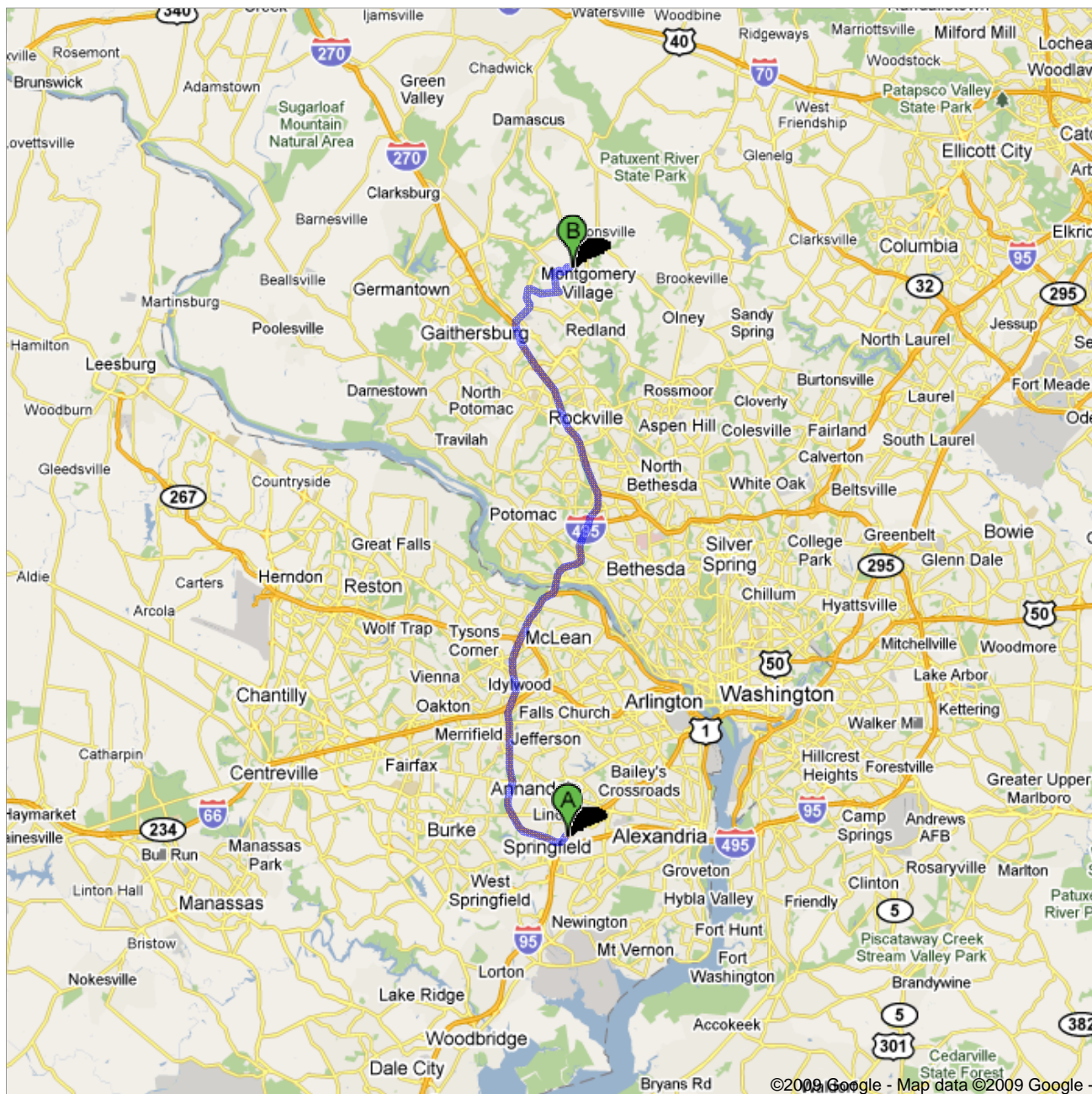


### Directions to Lake Marion Community Center











8821 E Village Ave, Gaithersburg, MD 20877 - (301) 948-8082

**34.8 mi** – about **41 mins** – up to 1 hour 30 mins in traffic

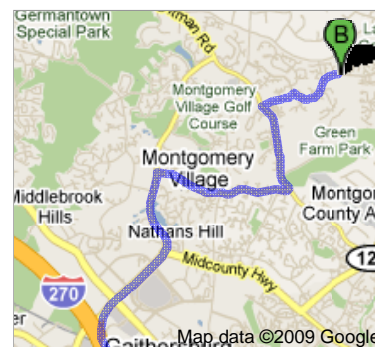
From Springfield Mixing Bowl



## A Exits 1C-1D

	1. Head <b>southwest</b> on <b>Exits 1C-1D</b> toward <b>Exit 1C</b>	go 0.1 mi total 0.1 mi
	2. Take exit <b>1D</b> to merge onto <b>I-495 N</b> toward <b>Tysons Corner</b> Entering Maryland About 17 mins	go 18.5 mi total 18.6 mi
	3. Slight <b>left</b> at <b>I-270 Spur N</b> About 2 mins	go 1.9 mi total 20.5 mi
	4. Merge onto <b>I-270 N</b> About 7 mins	go 7.9 mi total 28.4 mi
	5. Take exit <b>10-11</b> for <b>MD-124/MD-117/Montgomery Village Ave/W Diamond Ave</b> toward <b>Clopper Rd/Quince Orch. Rd</b>	go 0.3 mi total 28.7 mi
	6. Keep <b>left</b> at the fork, follow signs for <b>Gaithersburg</b> About 1 min	go 0.4 mi total 29.2 mi
	7. Take exit <b>11</b> to merge onto <b>MD-124 N/Montgomery Village Ave</b> Continue to follow Montgomery Village Ave About 5 mins	go 2.1 mi total 31.3 mi
	8. Turn <b>right</b> at <b>Centerway Rd</b> About 3 mins	go 1.5 mi total 32.8 mi
	9. Turn <b>left</b> at <b>Snouffers School Rd</b> About 2 mins	go 1.0 mi total 33.8 mi
	10. Take the 3rd <b>right</b> onto <b>Lewisbury Dr</b> About 1 min	go 0.4 mi total 34.2 mi
	11. Turn <b>right</b> at <b>E Village Ave</b> Destination will be on the right About 2 mins	go 0.6 mi total 34.8 mi

**B** Lake Marion Community Center  
8821 E Village Ave, Gaithersburg, MD 20877 - (301) 948-8082



These directions are for planning purposes only. You may find that construction projects, traffic, weather, or other events may cause conditions to differ from the map results, and you should plan your route accordingly. You must obey all signs or notices regarding your route.

Map data ©2009, Google

Directions weren't right? Please find your route on [maps.google.com](http://maps.google.com) and click "Report a problem" at the bottom left.